Approved For Release 1999/09/20 : CIA-RDP78-05867A000100350020-9

PHOTO NO. 152935

LOT NO. J-385A

MAP REFERENCE

COUNTRY CHINA

AREA NO. 0L

SUBJ. 2LA

SUBJ. 2JP

SUBJ.

COORDINATES

PUBLIC SECURITY FOR CE & IN PHYSICAL TRAIN ING

DATE OF PHOTO

TYPE 4

QUAL. 2

CLASS. 4

NO. OF CARDS 2

SOURCE OF PHOTOGRAPH

Approved For Release 1999/09/20 : CIA-RDP78-05867A000100350020-9

Rad, Peiping, Nov. 55

CLASSIFICATION

CAPT. BY JP

FORM NO. 174 OBSOLETE PREVIOUS EDITIONS REPLACES FORM 185 WHICH IS OBSOLETE. SEP 58

Approved For Release 1999/09/20 : CIA-RDP78-05867A000100350020-9

PHOTO NO. 152936 | LOT NO. J-385A | MAP REFERENCE

COUNTRY CHINA | HEILUNGKIANG

AREA NO.	SUBJ.	SUBJ.	SUBJ.
D40L	DD	D42	AK4

AIRPLANE PATROLLING

FORE/T/ OF H$IAO KH1

NGAN $HAN MT

↘ RANGE

DATE OF PHOTO | TYPE | QUAL. | CLASS. | NO. OF CARDS | SOURCE OF PHOTOGRAPH

CHIEN-FANG-PAO HUA-PAO, PEIPING, NOV. 55

Approved For Release 1999/09/20 : CIA-RDP78-05867A000100350020-9

1 2 4 3

CLASSIFICATION: ONS | CAPT. BY JP

d23

FORM NO. 174 OBSOLETE PREVIOUS EDITIONS REPLACES FORM 185 WHICH IS OBSOLETE. 1 SEP 55

Approved For Release 1999/09/20 : CIA-RDP78-05867A000100350020-9

1024738 | J-385A | MAP REFERENCE

COUNTRY: CHINA | PROVINCE | COORDINATES

AREA NO. 01 | SUBJ. 200 | SUBJ. 3JP | SUBJ. | SUBJ.

COMMUNIST UNIT LEAV
ING FOR EAST PATROL
COAST IN 36

DATE OF PHOTO | TYPE 4 | QUAL. 2 | CLASS. 4 | NO. OF CARDS 2 | SOURCE OF PHOTOGRAPH CHIEH-FANG-CHUN Hua-Pao

CLASSIFICATION: CONF | CAPT. BY JP

FORM NO. 711 OBSOLETE PREVIOUS EDITIONS REPLACES FORM 185 WHICH IS OBSOLETE. 1 SEP 55

$.24

Approved For Release 1999/09/20 : CIA-RDP78-05867A000100350020-9

Approved For Release 1999/09/20 : CIA-RDP78-05867A000100350020-9

COUNTRY: CHINA

J-385A

MAP REFERENCE

PROVINCE

AREA NO. OR

SUBJ. 2JR

SUBJ. 2JP

SUBJ.

COMMUNIST AMBUSH UNIT

X TS ALONG COAST

DATE OF PHOTO

TYPE 4

QUAL. 2

CLASS.

NO. OF CARDS

SOURCE OF PHOTOGRAPH CHIEH-FANG-CHUN-PAO, Peiping, Nov. 55

CLASSIFICATION SECRET

CAPT. BY JP

Approved For Release 1999/09/20 : CIA-RDP78-05867A000100350020-9

FORM NO. 174 OBSOLETE PREVIOUS EDITIONS REPLACES FORM 188 WHICH IS OBSOLETE.

Approved For Release 1999/09/20 : CIA-RDP78-05867A000100350020-9

COUNTRY: CHINA	LOT NO.: J-385A	MAP REFERENCE	
AREA NO.: 380L	SUBJ.: 2JP	SUBJ.: 203	SUBJ.

COMMUNIST ARMY UNIT AT TARGET PRACTICE

DATE OF PHOTO	TYPE: V	QUAL.	CLASS.: V
CLASSIFICATION: UNC	CAPT. BY: JP	NO. OF CARDS	SOURCE OF PHOTOGRAPH: CHIEH-FANG-CHUN HUA PAO, TSINAN, NOV. 55.

$25

FORM NO. 174 OBSOLETE PREVIOUS EDITIONS REPLACES FORM 185 WHICH IS OBSOLETE.

Approved For Release 1999/09/20 : CIA-RDP78-05867A000100350020-9

Approved For Release 1999/09/20 : CIA-RDP78-05867A000100350020-9

15 04 45 | J-385A

COUNTRY: CHINA | PROVINCE: | MAP REFERENCE:

AREA NO.: 01 | SUBJ.: 2K2 | SUBJ.: 206 | SUBJ.: | COORDINATES:

COMMUNIST ARTILLERY UNIT WITH OFFICER

DATE OF PHOTO: | TYPE: 4 | QUAL.: 2 | CLASS.: 4 | NO. OF CARDS: 1 | SOURCE OF PHOTOGRAPH: CHIEH-FANG-CHUN HUA-PAO

CLASSIFICATION: SEC | JP

FORM NO. 10-74 OBSOLETE PREVIOUS EDITIONS REPLACES FORM 10-55 WHICH IS OBSOLETE.

Approved For Release 1999/09/20 : CIA-RDP78-05867A000100350020-9

P. 26

152949 | J-385A | MAP REFERENCE | 9114

COUNTRY: CHINA | PROVINCE | COORDINATES

Approved For Release 1999/09/20 : CIA-RDP78-05867A000100350020-9

AREA NO. 01 | SUBJ. 2 JP | SUBJ. 20R | SUBJ. | COORDINATES

COMMUNIST MACHINE GUN
NNER IN TRAINING

DATE OF PHOTO | TYPE | QUAL. | CLASS. | NO. OF CARDS | SOURCE OF PHOTOGRAPH

CHIEH-FANG-CHUN HUA

Approved For Release 1999/09/20 : CIA-RDP78-05867A000100350020-9

CLASSIFICATION: DUO | CAPT. BY: JP

J-28

FORM NO. 174 OBSOLETE PREVIOUS EDITIONS REPLACES FORM 185 WHICH IS OBSOLETE.

Approved For Release 1999/09/20 : CIA-RDP78-05867A000100350020-9

J-1115

COUNTRY: USSR/N. EUROPEAN RSFSR — PROVINCE: MOSCOW OBLAST

AREA: (12) (YN) — SUBJ.: AE (7) — SUBJ.:

55 45N
37 35E

MOSCOW MACHINE ASSEMBLY SHOP OF CARBURETOR PLANT

DATE OF PHOTO: — TYPE: 1 — QUAL.: 3 — CLASS.: 4 — NO. OF COPIES: 1 — SOURCE OF PHOTOGRAPH: VECHERNYAYA MOSKVA

CLASSIFICATION: CONFIDENTIAL — DIST. BY: RLP

MOSCOW, 2 JULY, 1955

Page 1

Approved For Release 1999/09/20 : CIA-RDP78-05867A000100350020-9

PHOTO NO. 152952 | LOT NO. J-1043 | MAP REFERENCE C

Approved For Release 1999/09/20 : CIA-RDP78-05867A000100350020-9

COUNTRY USSR/N.EUROPEAN RSFSR | LOCATION MOSCOW OBLAST | 55 45N 37 35E

AREA NO. (2)(7)N | SUBJ. AFD | SUBJ. AEC | SUBJ.

MOSCOW MODEL MSR-(2)

AUTOMATIC BEARING $0

RTING MACH

MODEL MSR-2 AUTOMATIC MACHINE FOR SORTING TAPERED BEARING ROLLERS, MANUFACTURED AT KALIBR PLANT.

MACH = MACHINE

Approved For Release 1999/09/20 : CIA-RDP78-05867A000100350020-9

DATE OF PHOTO	TYPE	QUAL.	CLASS.	NO. OF CARDS	SOURCE OF PHOTOGRAPH
	1	3	4	2	VNIESHAVYAVO TSOOVLYA

CLASSIFICATION OUO | CAPT. BY RLP | FEB 55,

FORM NO. 241 OBSOLETE PREVIOUS EDITIONS REPLACES SEP 65 FORM 185 WHICH IS OBSOLETE.

Approved For Release 1999/09/20 : CIA-RDP78-05867A000100350020-9

152953

LOT NO. J-1043

COUNTRY USSR

PROVINCE

MAP REFERENCE

AREA NO. N

SUBJ. AHH

SUBJ. AKE

SUBJ.

COORDINATES

MAZ-501 TIMBER TRUCK

FRONT LEFT VIEW OF

CAB

DATE OF PHOTO

TYPE F

QUAL. 3

CLASS. 4

NO. OF CARDS 2

SOURCE OF PHOTOGRAPH

Moscow, No 7, July 1955

CLASSIFICATION OUO

CAPT. BY RLP

Approved For Release 1999/09/20 : CIA-RDP78-05867A000100350020-9

OBSOLETE PREVIOUS EDITIONS REPLACES FORM 188 WHICH IS OBSOLETE. 174

Approved For Release 1999/09/20 : CIA-RDP78-05867A000100350020-9

PHOTO NO. 152955 | LOT NO. J-1043 | MAP REFERENCE

COUNTRY USSR/N. EUROPEAN RSFSR MOSCOW OBLAST C

AREA NO. 27N | SUBJ. AEC | SUBJ. | SUBJ. | 55 45N 37 35E

MOSCOW KAGANOVICH F

IRST STATE BEARING P

LANT. LINE

GRINDING SECTION OF AUTOMATIC LINE.

DATE OF PHOTO | TYPE | QUAL. | CLASS. | NO. OF CARDS | SOURCE OF PHOTOGRAPH

space

KOMSOMOLSKAYA PRAVDA VILNYUS, 9 SEP 55

Approved For Release 1999/09/20 : CIA-RDP78-05867A000100350020-9

CLASSIFICATION OUO | CAPT. BY RLP

PAGE 3

FORM NO. 174 OBSOLETE PREVIOUS EDITIONS REPLACES 7 185 WHICH IS OBSOLETE. SEP 55

152957 J-1043 MAP REFERENCE C

COUNTRY USSR / ASIATIC PROVINCE OBLAST COORDINATES 55 02N 82 53E

AREA NO. 29N SUBJ. AF6 SUBJ. SUBJ.

NOVOSIBIRSK OBLAST

GRAIN DRILL AT NOVOSIBIRSK

MACH PLANT

MACH= MACHINE

DATE OF PHOTO TYPE 4 QUAL. 3 CLASS. U NO. OF CARDS 1 SOURCE OF PHOTOGRAPH KOLKHOZNOYE PROIZVOD

CLASSIFICATION OUO CAPT. BY RLP NOVOSIBIRSK, MAY 55 No 1

Approved For Release 1999/09/20 : CIA-RDP78-05867A000100350020-9

Approved For Release 1999/09/20 : CIA-RDP78-05867A000100350020-9

FORM NO. 1174 OBSOLETE PREVIOUS EDITIONS REPLACES FORM 185 WHICH IS OBSOLETE. 1 STAT 35

Approved For Release 1999/09/20 : CIA-RDP78-05867A000100350020-9

152962 | LOT NO. J-1799 | MAP REFERENCE

COUNTRY USSR | PROVINCE | CROSS REFERENCE

AREA NO. N | SUBJ. AH2 | SUBJ. | SUBJ.

THE KSK-26 COMPLEX AND ITS HARVESTING

DATE OF PHOTO	TYPE	QUAL.	CLASS	NO. OF CARDS	SOURCE OF PHOTOGRAPH
—	4	2	4	1	ZARYA VOSTOKA

CLASSIFICATION 000 | CAPT. BY WJ | Page 1, 2 and 4

Approved For Release 1999/09/20 : CIA-RDP78-05867A000100350020-9

FORM NO. 174 USE PREVIOUS EDITIONS

Approved For Release 1999/09/20 : CIA-RDP78-05867A000100350020-9

152964 J-1799 MAP REFERENCE C

COUNTRY USSR PROVINCE [illegible] COORDINATES 43 12N

AREA NO. 3N SUBJ. AF6 SUBJ. SUBJ. 76 57E

ALMA-ATA ZOM-30 GRA

IN CLEANING MACHINE

DATE OF PHOTO | TYPE 4 | QUAL. 3 | CLASS. A | NO. OF CARDS 1 | SOURCE OF PHOTOGRAPH KAZAKHSTANSKAYA PRAVDA

CLASSIFICATION OUO CAPT. BY CK [illegible] 30 1955

FORM NO. 174 OBSOLETE PREVIOUS EDITIONS REPLACES SEP 55 FORM 185 WHICH IS OBSOLETE.

Approved For Release 1999/09/20 : CIA-RDP78-05867A000100350020-9

Approved For Release 1999/09/20 : CIA-RDP78-05867A000100350020-9

PHOTO NO. 152965 | LOT NO. T-1799 | MAP REFERENCE

COUNTRY USSR | PROVINCE

AREA NO. N | SUBJ. AFG | SUBJ. | SUBJ. | COORDINATES

THE 3 DV - (1) D 10 GRAIN 15 N CLEA 20
NING 25 MACHINE 30 35 40
45 50

DATE OF PHOTO	TYPE	QUAL.	CLASS	NO. OF CARDS	SOURCE OF PHOTOGRAPH
	2	2	4	1	NAUKA i ZHIZN' Moscow — JUL 55

CLASSIFICATION 000 | CAPT. BY WW | Page 52

Approved For Release 1999/09/20 : CIA-RDP78-05867A000100350020-9

FORM NO. 174 USE PREVIOUS EDITIONS.

Approved For Release 1999/09/20 : CIA-RDP78-05867A000100350020-9

15-2 966

COUNTRY USSR

LOT NO. T-1798

MAP REFERENCE

SUBJ. LATVIAN SSR

COORDINATES 56° 57N 24° 09E

			35 MIN		SUBJ.		AF6			SUBJ.		AGY		SUBJ.												
R	I	G	A	5			A		V	10	—	8			15	O	R	T	E	R	20				
W	I	N	N	23	O	W	E	R		30	A	T		A	N	35		A	G	R	I	40				
	M	A	C	45	H		P	L	A	50	N	T														

DATE OF PHOTO —

TYPE 1

QUAL. 2

CLASS V

NO. OF CARDS 2

SOURCE OF PHOTOGRAPH SATELLITE LATVIA

CLASSIFICATION OUO

CAPT. BY

RIGA — 7 JUL 55

Approved For Release 1999/09/20 : CIA-RDP78-05867A000100350020-9

Approved For Release 1999/09/20 : CIA-RDP78-05867A000100350020-9

152967

LOT NO.

MAP REFERENCE

COUNTRY

AREA NO. N

SUBJ. AHK

SUBJ. AE9

THE MPT-3 MACHINE f
RMOVING PEAT PULP
UBE$

DATE OF PHOTO

TYPE 1

QUAL.

CLASS.

NO. OF CARDS 2

SOURCE OF PHOTOGRAPH

CLASSIFICATION

CAPT. BY

Approved For Release 1999/09/20 : CIA-RDP78-05867A000100350020-9

FORM NO. 174 OBSOLETE PREVIOUS EDITIONS REPLACES REF 55 FORM 185 WHICH IS OBSOLETE.

Approved For Release 1999/09/20 : CIA-RDP78-05867A000100350020-9

152968

COUNTRY USSR | LOT NO. J-1230A | MAP REFERENCE

PROVINCE

AREA NO. N | SUBJ. AHK | SUBJ. AE9 | SUBJ. | COORDINATES

THE TE-2 EXCAVATOR C

LEARNING PEAT AREA OF

STUMPS

DATE OF PHOTO ---------- | TYPE P | QUAL. | CLASS. | NO. OF CARDS 2 | SOURCE OF PHOTOGRAPH Elektricheskiye dil Stantsii Moscow-Jul 55

CLASSIFICATION OUO | CAPT. BY WW | Page 4

Approved For Release 1999/09/20 : CIA-RDP78-05867A000100350020-9

FORM NO. 174 OBSOLETE PREVIOUS EDITIONS REPLACES DEP 55 FORM 185 WHICH IS OBSOLETE.

Approved For Release 1999/09/20 : CIA-RDP78-05867A000100350020-9

152969

LOT NO. [redacted]

COUNTRY [redacted]

MAP REFERENCE

PROVINCE [redacted]

AREA NO. N

SUBJ.	SUBJ.	SUBJ.
AHK	AEQ	

THE UKB AND TUMMAC H
INEFF GATHERING LUMP
PEAT

DATE OF PHOTO [redacted]

TYPE K

QUAL. [redacted]

CLASS. [redacted]

NO. OF CARDS [redacted]

SOURCE OF PHOTOGRAPH [redacted]

CLASSIFICATION [redacted]

CAPT. BY [redacted]

Page 5, Top

FORM NO. 127 OBSOLETE PREVIOUS EDITIONS REPLACES FORM 188 WHICH IS OBSOLETE.

Approved For Release 1999/09/20 : CIA-RDP78-05867A000100350020-9

Approved For Release 1999/09/20 : CIA-RDP78-05867A000100350020-9

152970

COUNTRY [redacted]

LOT NO. [redacted]

MAP REFERENCE

PROVINCE

AREA N

SUBJ. AHK

SUBJ. AEQ

SUBJ.

COORDINATES

UKB-5 MACHINE LOADING

GEAR PATTON K $SELF-D$

UMPING MACH INE.

DATE OF PHOTO

TYPE K

QUAL. B

CLASS. 1

NO. OF CARDS 5

SOURCE OF PHOTOGRAPH [redacted]

CLASSIFICATION

CAPT. BY [redacted]

Page 5

Approved For Release 1999/09/20 : CIA-RDP78-05867A000100350020-9

174 OBSOLETE PREVIOUS EDITIONS REPLACES FORM 195 WHICH IS OBSOLETE.

Approved For Release 1999/09/20 : CIA-RDP78-05867A000100350020-9

COUNTRY [redacted] | NO. [redacted] | MAP REFERENCE

PROVINCE

AREA NO. N | SUBJ. AHK | SUBJ. AEQ | SUBJ. | COORDINATES

THE DTU MACHINE LAY 1
NG D 1 $ K P EAT O UT TO
DRY

DATE OF PHOTO [redacted] | TYPE 4 | QUAL. 2 | CLASS. 6 | NO. OF CARDS 2 | SOURCE OF PHOTOGRAPH [redacted]

CLASSIFICATION [redacted] | CAPT. BY [redacted]

Approved For Release 1999/09/20 : CIA-RDP78-05867A000100350020-9

FORM NO. 174 OBSOLETE PREVIOUS EDITIONS REPLACES FORM 185 WHICH IS OBSOLETE.

Approved For Release 1999/09/20 : CIA-RDP78-05867A000100350020-9

152472

COUNTRY [redacted] | LOT NO. [redacted] | MAP REFERENCE

PROVINCE

AREA NO. [redacted] N | SUBJ. AHK | SUBJ. AEQ | SUBJ. | COORDINATES

THE TEMP-2 MULTIPLE 1
BUCKET TEAT EXCAVAT 0
R

DATE OF PHOTO [redacted] | TYPE 4 | QUAL. B | CLASS. | NO. OF CARDS [redacted] | SOURCE OF PHOTOGRAPH [redacted]

CLASSIFICATION [redacted] | CAPT. BY [redacted]

FORM NO. 174 OBSOLETE PREVIOUS EDITIONS REPLACES DEP 55 FORM 185 WHICH IS OBSOLETE.

Approved For Release 1999/09/20 : CIA-RDP78-05867A000100350020-9

Approved For Release 1999/09/20 : CIA-RDP78-05867A000100350020-9

152973

COUNTRY USSR | LOT NO. J-1230A | MAP REFERENCE

AREA NO. | PROVINCE | SUBJ. AHK | SUBJ. AE9 | SUBJ. | COORDINATES

THE UMPF-4 PEAT GATH

ERING MACHINE

DATE OF PHOTO | TYPE 2 | QUAL. | CLASS. | NO. OF CARDS 2 | SOURCE OF PHOTOGRAPH Moscow-Jul 55

CLASSIFICATION OUO | CAPT. BY WW | Page 6

Approved For Release 1999/09/20 : CIA-RDP78-05867A000100350020-9

FORM NO. 174 OBSOLETE PREVIOUS EDITIONS REPLACES FORM 185 WHICH IS OBSOLETE.

Approved For Release 1999/09/20 : CIA-RDP78-05867A000100350020-9

COUNTRY

MAP REFERENCE

PROVINCE

AREA NO.

SUBJ. AHK

SUBJ. AE9

SUBJ.

COORDINATES

THE OF-5 MACHINE PILOT

LING PEAT

DATE OF PHOTO

TYPE 4

QUAL.

CLASS.

NO. OF CARDS 2

SOURCE OF PHOTOGRAPH

CLASSIFICATION

CAPT. BY

Approved For Release 1999/09/20 : CIA-RDP78-05867A000100350020-9

Page 6.

FORM NO. 174 OBSOLETE PREVIOUS EDITIONS REPLACES 84 WHICH IS OBSOLETE.

Approved For Release 1999/09/20 : CIA-RDP78-05867A000100350020-9

152975

COUNTRY [redacted]

LOT NO. [redacted]

MAP REFERENCE

PROVINCE [redacted]

AREA NO. 4

SUBJ. AHK

SUBJ. AE9

SUBJ.

THE UPF PEATGATHER

NG MACHINE

DATE OF PHOTO [redacted]

TYPE 3

QUAL. 3

CLASS.

NO. OF CARDS 2

SOURCE OF PHOTOGRAPH [redacted]

CLASSIFICATION C

CAPT. BY [redacted]

Page 7 Tab

FORM NO. 174 OBSOLETE PREVIOUS EDITIONS WHICH IS OBSOLETE.

Approved For Release 1999/09/20 : CIA-RDP78-05867A000100350020-9

Approved For Release 1999/09/20 : CIA-RDP78-05867A000100350020-9

152976

COUNTRY

LOT NO.

MAP REFERENCE

PROVINCE

AREA N

SUBJ. AHK

SUBJ. AEQ

SUBJ.

COORDINATES

THE TE-2 EXCAVATOR 1

NDEAT SIELD

DATE OF PHOTO

TYPE

QUAL.

CLASS.

NO. OF CARDS

SOURCE OF PHOTOGRAPH

CLASSIFICATION

CAPT. BY

Approved For Release 1999/09/20 : CIA-RDP78-05867A000100350020-9

174 OBSOLETE PREVIOUS EDITIONS REPLACES FORM 88 WHICH IS OBSOLETE.

Approved For Release 1999/09/20 : CIA-RDP78-05867A000100350020-9

COUNTRY [redacted]

MAP REFERENCE

PROVINCE

AREA NO. [redacted] SUBJ. AHK

SUBJ. AEQ

COORDINATES

THE DVM-5 CREW-TYPE

DRAING MACHINE

RPEAT FIELD

DATE OF PHOTO [redacted]

TYPE 2

QUAL. 0

CLASS. A

NO. OF CARDS

SOURCE OF PHOTOGRAPH [redacted]

CLASSIFICATION [redacted]

CAPT. BY [redacted]

Approved For Release 1999/09/20 : CIA-RDP78-05867A000100350020-9

FORM NO. 174 OBSOLETE PREVIOUS EDITIONS REPLACES FORM 185 WHICH IS OBSOLETE.

Approved For Release 1999/09/20 : CIA-RDP78-05867A000100350020-9

COUNTRY USSR | J-1230A | MAP REFERENCE

AREA NO. | PROVINCE | SUBJ. AKF | SUBJ. AHK | SUBJ. | COORDINATES 612

THE VNIITRANSPORTNAROWGA
GET TRACKLAYER IN PEA
TI FIELD

DATE OF PHOTO | TYPE 4 | QUAL. 2 | CLASS. | NO. OF CARDS 2 | SOURCE OF PHOTOGRAPH

CLASSIFICATION SECRET | CAPT. BY WLI | Moscow - Jul 55

Approved For Release 1999/09/20 : CIA-RDP78-05867A000100350020-9

FORM 185 WHICH IS OBSOLETE. 174 OBSOLETE PREVIOUS EDITIONS REPLACES

Approved For Release 1999/09/20 : CIA-RDP78-05867A000100350020-9

COUNTRY USSR — N. European Area

J-2808

MAP REFERENCE

AREA NO. 27N

PROVINCE Moscow

SUBJ. A61

SUBJ. AEG

SUBJ.

COORDINATES 55 45 N / 37 35 E

MOSCOW / KLIN HIGHWAY

WORKER PROPERTY

DATE OF PHOTO

TYPE 1

QUAL. 2

CLASS. A

NO. OF CARDS

SOURCE OF PHOTOGRAPH ZNAMIYA SBORNIK, MOSCOW, 1953

CLASSIFICATION SECRET

CAPT. BY FR

FORM 185 WHICH IS OBSOLETE. 15TH OBSOLETE PREVIOUS EDITIONS REPLACES

Approved For Release 1999/09/20 : CIA-RDP78-05867A000100350020-9

Approved For Release 1999/09/20 : CIA-RDP78-05867A000100350020-9



Approved For Release 1999/09/20 : CIA-RDP78-05867A000100350020

CONFIDENTIAL

GRAPHICS ITEM

(To be attached to Caption Report)

1. CIA Photo Accession Number: 152980

2. Specific Location: USSR;

3. Caption or Description 400-kv Air Circuit Breaker

4. Name or Number of FDD Report Citing Photo Number: USSR Production of Industrial Equipment (17)

5. Source, with Page Number: Elektrichestvo, Moscow, July 1955, p. 25, top.

6. Please return document by _____

(Make carbon copy for branch retention)

Branch Submitting BU

CONFIDENTIAL

Release 1999/09/20 : CIA-RDP78-05867A000100350020

Approved For Release 1999/09/20 : CIA-RDP78-05867A000100350020-9

MAP REFERENCE

K-596

SUBJECT: AES 400-KV DISCONNECTING SWITCH.

D. 25
BOTTOM

DATE OF PHOTO	TYPE	QUALITY	CLASS	NO. OF CARDS
JULY 55	4	2	4	1

CAPTIONED BY DY

SOURCE OF PHOTOGRAPH: ELEKTRICHESTVO, MOSCOW
JULY 1955

CLASSIFICATION: CONFIDENTIAL

PHOTO ANALYSIS REPORT

Approved For Release 1999/09/20 : CIA-RDP78-05867A000100350020-9

Approved For Release 1999/09/20 : CIA-RDP78-05867A000100350020-9

CONFIDENTIAL

GRAPHICS ITEM

(To be attached to Caption Report)

Branch Submitting: EU

1. CIA Photo Accession Number: /5298/

2. Specific Location: USSR

3. Caption or Description 400-kv Disconnecting Switch

4. Name or Number of FDD Report Citing Photo Nymber: USSR Production of Industrial Equipment (17)

5. Source, with Page Number: Elektrichestvo, Moscow /July 1955, p. 25, bottom.

6. Please return document by _____

(Make carbon copy for branch retention)

CONFIDENTIAL

Approved For Release 1999/09/20 : CIA-RDP78-05867A000100350020-9

Approved For Release 1999/09/20 : CIA-RDP78-05867A000100350020-0



Approved For Release 1999/09/20 : CIA-RDP78-05867A000100

Approved For Release 1999/09/20 : CIA-RDP78-05

CONFIDENTIAL

GRAPHICS ITEM

(To be attached to Caption Report)

Branch Submitting BU

1. CIA Photo Accession Number: 15299

2. Specific Location: USSR

3. Caption or Description Six-machine type MAP Drive Unit For 2,800 Rolling Mill. Consists of one MS-15/8 synchronous motor, two [redacted] 6,000-kva (5,000-kw), 1,000-v, 750-rpm and two PBK-120/27 1,100-kw, 650-v, 2,130-kw, 830-v, 750-rpm DC generators, 750-rpm DC generators.

4. Name or Number of FDD Report Citing Photo Number: USSR Production of Industrial Equipment (17)

5. Source, with Page Number: Elektrichestvo, Moscow, July 1955, p. 27, middle

6. Please return document by _____

(Make carbon copy for branch retention)

CONFIDENTIAL

Release 1999/09/20 : CIA-RDP78-05867A000100350020

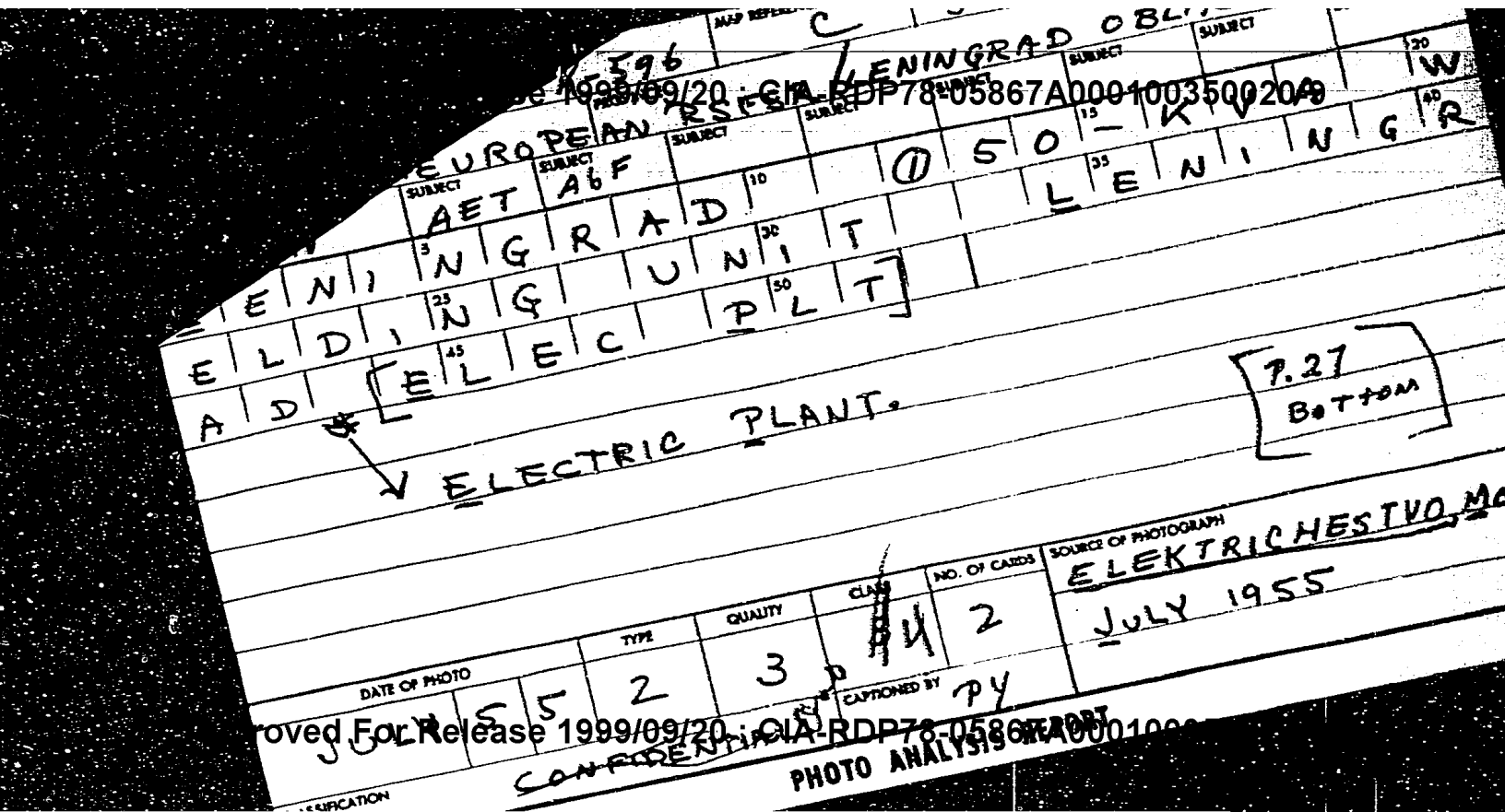
Approved For Release 1999/09/20 : CIA-RDP78-05867A000100350020-9
SUBJECT AET A6F
EUROPEAN RSFSR LENINGRAD OBL
LENINGRAD
ELDING UNIT
ELEC PLT
ELECTRIC PLANT.
7.27
Bottom
050 — KVO LENINGR
W
DATE OF PHOTO
TYPE 2
QUALITY 3
CLASS
NO. OF CARDS 2
SOURCE OF PHOTOGRAPH
ELEKTRICHESTVO
JULY 1955
CAPTIONED BY PY
CONFIDENTIAL
PHOTO ANALYSIS REPORT
Approved For Release 1999/09/20 : CIA-RDP78-05867A000100

Approved For Release 1999/09/20 : CIA-RDP78-05867A000100350020-9

CONFIDENTIAL

GRAPHICS ITEM

(To be attached to Caption Report)

Branch Submitting: BU

1. CIA Photo Accession Number: 152983

2. Specific Location: USSR

3. Caption or Description A Welding Unit Produced by the Leningrad Elektrik Plant. This unit has a power of 150-kva, a welding speed of 4 meters per minute, and welds materials up to about 2 millimeters thick.

4. Name or Number of FDD Report Citing Photo Number: USSR Production of Industrial Equipment (17)

5. Source, with Page Number: Elektrichestvo, Moscow, July 1955, p. 27, bottom

6. Please return document by _____

(Make carbon copy for branch retention)

CONFIDENTIAL

Approved For Release 1999/09/20 : CIA-RDP78-05867A000100350020-9

Approved For Release 1999/09/20 : CIA-RDP78-05867A000100350020-9

USSR / ASIATIC RSFSR / SVERDLOVSK OBLAST

J-1799

AREA NO. 1604 | SUBJ. AES | SUBJ. | MAP REFERENCE | COORDINATES 56°50'N 60°38'E

SVERDLOVSK BREAKERS
OAPP ARAT

TRANSFORMER
MUTUAL
PLT

ELEKTROAPPARAT
AIR

MADE FOR KUYBYSHEV – MOSCOW TRANSMISSION LINE
AT THE

DATE OF PHOTO	TYPE	QUAL.	CLASS	NO. OF CARDS	SOURCE OF PHOTOGRAPH
	1	2	4	1	OGONEK # 37

CLASSIFICATION: S

WW

MOSCOW – SEP 55

Page 4

Approved For Release 1999/09/20 : CIA-RDP78-05867A000100350020-9

Approved For Release 1999/09/20 : CIA-RDP78-05867A000100350020-9

COUNTRY USSR | J-1799 | MAP REFERENCE

AREA NO. XV | PROVINCE AESS | SUBJ. | SUBJ. | COORDINATES

DISTRIBUTION OF SETUN CABINET

ROSH CHIT PLT

DATE OF PHOTO | TYPE 1 | QUAL. 2 | CLASS 4 | NO. OF CARDS 1 | SOURCE OF PHOTOGRAPH TEKHNIKA MOLODEZHI

CLASSIFICATION

Approved For Release 1999/09/20 : CIA-RDP78-05867A000100350020-9

SEP 1955

Page 14, [redacted]

USE PREVIOUS EDITIONS.

Approved For Release 1999/09/20 : CIA-RDP78-05867A000100350020-9

132987

COUNTRY USSR

LOT NO. IJ-1799

MAP REFERENCE

PROVINCE

AREA NO. N

SUBJ. AUN

SUBJ. AE$

SUBJ.

COORDINATES

A		(1),	8	5 Ø	Ø	-	K	W	10	T	R	A	N	15 $	S	O	R	M	20 E
R		$	T	25 A		f	R		30 $	E	T	U	N	35	E	L	E	K	40 T
R	O	$	H	45 C	H	I	T		50 P	L	T								

THE

DATE OF PHOTO

TYPE 2

QUAL. 2

CLASS 4

NO. OF CARDS

SOURCE OF PHOTOGRAPH TF/05867A000100350020-9

CLASSIFICATION SECRET

CAPT. BY WJ

MOSCOW - SEP 1955 - MOSCOW-DEZHI

Panor...

Approved For Release 1999/09/20 : CIA-RDP78-05867A000100350020-9

Approved For Release 1999/09/20 : CIA-RDP78-05867A000100350020-9

152988

COUNTRY USSR/WE

LOT NO. V-1799

MAP REFERENCE

AREA NO. 27N

SUBJ. AE$ EUROPEAN RSFSR/Moscow Oblast

SUBJ. AFC

SUBJ. BBB

COORDINATES 55 045N 37 035E

MOSC$ 5OW I10N$TRU15MENT 20U
$EDF 25OR CH30ECK 35ING CO 40T
TON 45SLIVE 50R

UTILIZING RADIOACTIVE ISOTOPES

DATE OF PHOTO	TYPE	QUAL.	CLASS	NO. OF CARDS	SOURCE OF PHOTOGRAPH
	1	2	4	2	Veshnyakovo, Moscow

CLASSIFICATION 000

CAPT. BY WW

Moscow - 7 JUL 55

Page 2

Approved For Release 1999/09/20 : CIA-RDP78-05867A000100350020-9

Previous editions obsolete. 174 NO. ON USE

Approved For Release 1999/09/20 : CIA-RDP78-05867A000100350020-9

15-2989

COUNTRY	LOT NO.	MAP REFERENCE
USSR/NE Russia	J-1799	

AREA NO.	SUBJ.	SUBJ.	SUBJ.	COORDINATES
27N	AES	USSR/Moscow Oblast AGY		55°45N 37°35E

MOSCOW ELECTRIC

VETERINARY PLANT

COMPUTER

DATE OF PHOTO	TYPE	QUAL.	CLASS	NO. OF CARDS	SOURCE OF PHOTOGRAPH
—	1	2	U	2	VESHENSKAYA

CLASSIFICATION: 000

CAPT. BY: W W

Moscow-21 Jul 55

Page 1 of 1

Approved For Release 1999/09/20 : CIA-RDP78-05867A000100350020-9

Approved For Release 1999/09/20 : CIA-RDP78-05867A000100350020-9

152490

COUNTRY	LOT NO.	MAP REFERENCE
USSR	J-1799	

69H

AREA NO.	SUBJ.	SUBJ.	SUBJ.	PROVINCE	COORDINATES
35 MN	AFD	AGY		LATVIAN SSR	56°57N 24°09E

RIGA METAL

OFF MACHINE CUTTING-

OV PLANT FROM KIR

DATE OF PHOTO	TYPE	QUAL.	CLASS	NO. OF CARDS	SOURCE OF PHOTOGRAPH
—	1	2	4	2	SOVETSKAYA LATVIYA RIGA - 6 JULY 1955 Page 1

CLASSIFICATION: UO

CAPT. BY: WW

NO. 1714 USE PREVIOUS EDITIONS

Approved For Release 1999/09/20 : CIA-RDP78-05867A000100350020-9

Approved For Release 1999/09/20 : CIA-RDP78-05867A000100350020-9

COUNTRY USSR

REPORT NO. V-1799

AREA NO. N

SUBJ. AFU

PROVINCE

SUBJ. AKJ

MAP REFERENCE

SUBJ.

COORDINATES

NARROW GAUGE ELECTRIC TRAIN MZ-00 (01)

DEVELOPMENT

DATE OF PHOTO —

TYPE 2

QUAL. 2

CLASS 4

NO. OF CARDS

SOURCE OF PHOTOGRAPH ZHELEZNODOROZHNYY TRANSPORT #10 MOSCOW 1955

CLASSIFICATION US

CAPT. BY W4

Approved For Release 1999/09/20 : CIA-RDP78-05867A000100350020-9

Approved For Release 1999/09/20 : CIA-RDP78-05867A000100350020-9

PHOTO NO. 152992 | LOT NO. J-1799 | MAP REFERENCE

COUNTRY USSR/W. EUROPEAN RSFSR/VOLOGDA OBLAST | COORDINATES 60°45N 46°18E

AREA NO. 17N | SUBJ. AGC | SUBJ. ALH | SUBJ.

V	E	L	I	K	I	Y		U	$	T	Y	U	G			$	I	D	E
	V	I	E	W		O	$		D	I	E	$	E	L		$	H	I	P
	$	R		$	H	I	P		P	L	T								

VELIKIY USTYUG

DATE OF PHOTO	TYPE	QUAL.	CLASS	NO. OF CARDS	SOURCE OF PHOTOGRAPH
	K	2	K	2	VODNYY TRANSPORT

Approved For Release 1999/09/20 : CIA-RDP78-05867A000100350020-9

CLASSIFICATION OUO | CAPT. BY WW | Moscow - 29 Oct 53

PREVIOUS EDITIONS OBSOLETE. 174 USE AVAILABLE

Approved For Release 1999/09/20 : CIA-RDP78-05867A000100030020-9

COUNTRY USSR | J-1799 | MAP REFERENCE

AREA NO. 4th | PROVINCE TADZHIK SSR | 6114

SUBJ. A4C | SUBJ. A6P | SUBJ.

CONSTR OF 10 AK-GAZIN SK

IY C 23 ANAL 30 IN VAKHSH 40 V

ALLEY. 43 50

WILL BE USED FOR SUPPLYING WATER TO PEREPADNAYA VICINITY OF HYDROELECTRIC POWER STATION.

DATE OF PHOTO | TYPE 4 | QUAL. 3 | CLASS. 4 | NO. OF CARDS 3 | SOURCE OF PHOTOGRAPH KOMMUNIST TADZHIKISTANA, STALINABAD APR. 29, 1955

CLASSIFICATION U/OU | CK | p 7 bottom left

PHOTO NO.

Approved For Release 1999/09/20 : CIA-RDP78-05867A000100030020-9

FORM 174 OBSOLETE PREVIOUS EDITIONS REPLACES FORM 185 WHICH IS OBSOLETE.

Approved For Release 1999/09/20 : CIA-RDP78-05867A000100350020-9

J-1799

COUNTRY: USSR

MAP REFERENCE: IR

PROVINCE: TAD

AREA NO. 32N | SUBJ. A4C | SUBJ. A6P | SUBJ. | COORDINATES: 40°26N 69°43E

KAYRAKUM CONSTRUCTION

NGAHE STATION N STRUCTURE 1

—DARYA RIVER

THE KAYRAKUM

DATE OF PHOTO	TYPE	QUAL.	CLASS	NO. OF CARDS	SOURCE OF PHOTOGRAPH
—	4	2	4	2	PRAVDA VOSTOKA

CLASSIFICATION: S

WW

Page 1, Bottom Right

Approved For Release 1999/09/20 : CIA-RDP78-05867A000100350020-9

Approved For Release 1999/09/20 : CIA-RDP78-05867A000100350020-9

AREA NO. 22N

SUBJ. CONSTRUCTION OF POWER STATION ON SYR-DARYA

PROVINCE TAD ASR

SUBJ. A6P

SUBJ.

MAP REFERENCE

SSR

COORDINATES

6/14

CONSTRU- CONSTRUCTION
HE- HYDRO ELECTRIC
R- RIVER

IN VICINITY OF LENINABAD

DATE OF PHOTO

TYPE 4

QUAL. 3

CLASS. 4

NO. OF CARDS

SOURCE OF PHOTOGRAPH KOMMUNIST TADZHIKISTANA, STALINABAD, MAY 19[illegible] p. 2 UPP[illegible]

CLASSIFICATION

CK

OBSOLETE PREVIOUS EDITIONS REPLACES FORM 185 WHICH IS OBSOLETE.

Approved For Release 1999/09/20 : CIA-RDP78-05867A000100350020-9

Approved For Release 1999/09/20 : CIA-RDP78-05867A000100350020-9

COUNTRY USSR | NO. J-1799 | MAP REFERENCE

AREA NO. V | PROVINCE C3A | SUBJ. AUC | SUBJ. | COORDINATES 40 16N 69 043E

KAYRAKUM

DATE OF PHOTO	TYPE	QUAL.	CLASS	NO. OF CARDS	SOURCE OF PHOTOGRAPH
—	4	2	4	2	STROITELSTVO I ARKHITEKTURA MOSKOVSKOI GAZETA

CLASSIFICATION S | CAPT. BY WJ | Page 3 T... MAY 5...

Approved For Release 1999/09/20 : CIA-RDP78-05867A000100350020-9

Approved For Release 1999/09/20 : CIA-RDP78-05867A000100350020-9

AREA (AMS NO.)

LOT NO. H-579

COUNTRY CEYLON

DATE 3-4-55

GEOGRAPHIC COORDINATES

PROVINCE

PLACE

TITLE

ELEPHANTS STACKING JUNGLE TIMBER CUT DOWN BY BULL-DOZERS.

MAP REFERENCE

DATE OF PICTURE 1943

SOURCE OF PICTURE

STATINTL

[redacted]

CLASSIFICATION OUO

CAPTIONED BY FR

FORM NO. SEP 1948 60-53

CAPTION REPORT

Approved For Release 1999/09/20 : CIA-RDP78-05867A000100350020-9

Approved For Release 1999/09/20 : CIA-RDP78-05867A000100350020-9

PICTURE NO.) 753001

AREA (ARMS NO.) SI

LOT NO. H-115

COUNTRY THAILAND

DATE 2-20-55

GEOGRAPHIC COORDINATES

PROVINCE

PLACE

TITLE BRIDGE ACROSS NAKHON CHAI[redacted] SI RIVER ON ROAD BETWEEN BANGKOK AND NAKHON PATHOM (13 49N 100 03E). LOOKING NORTH.

MAP REFERENCE

DATE OF PICTURE Aug 1953

SOURCE OF PICTURE 25X1A [redacted]

CLASSIFICATION CONFIDENTIAL

CAPTIONED BY FPR

FORM NO. SEP 1948 60-53

#1

Approved For Release 1999/09/20 : CIA-RDP78-05867A000100350020-9

CAPTION REPORT

Approved For Release 1999/09/20 : CIA-RDP78-05867A000100350020-9



REVIEW NO.1 13302 | LOT NO. H-115 | C

AREA TANS NO.1 FE | COUNTRY THAILAND | DATE 2-20-53

GEOGRAPHIC COORDINATES | PROVINCE | PLACE

MAP REFERENCE

EAST END OF A BRIDGE ACROSS NAKHON CHAI SI RIVER ON ROAD BETWEEN BANGKOK AND NAKHON PATHOM (13 49N 100 03E). LOOKING NORTH.

DATE OF PICTURE Aug. 1953 | SOURCE OF PICTURE 25X1A [redacted]

CLASSIFICATION CONFIDENTIAL

CAPTIONED BY FPR

#2

FORM NO. SEP 1948 80-53

CAPTION REPORT

Approved For Release 1999/09/20 : CIA-RDP78-05867A000100350020-9

Approved For Release 1999/09/20 : CIA-RDP78-05867A000100350020-9

AREA (ARMS) 53003 LOT NO. A-115

COUNTRY THAILAND DATE 2-28-55

GEOGRAPHIC COORDINATES PROVINCE PLACE

TITLE WEST END OF BRIDGE ACROSS NAKHON CHAI[redacted] RIVER ON ROAD BETWEEN BANGKOK AND NAKHON PATHOM (13 49N 100 03E). LOOKING NORTH. MAP REFERENCE SI

DATE OF PICTURE Aug. 1953 SOURCE OF PICTURE 25X1A [redacted]

CLASSIFICATION CONFIDENTIAL

CAPTIONED BY FPR

FORM NO. SEP 1948 60-53

VERIFIED BY #3

CAPTION REPORT

Approved For Release 1999/09/20 : CIA-RDP78-05867A000100350020-9

Approved For Release 1999/09/20 : CIA-RDP78-05867A000100350020-9

ACCESSION NO.
53004

AREA FANS NO.

LOT NO.
K-115

COUNTRY
THAILAND

PROVINCE

DATE
2-20-53

GEOGRAPHIC COORDINATES
13 45N 100 31E

MAP REFERENCE

PLACE
BANGKOK

TITLE
MAIN TRANSMITTER [illegible] OF THE AERONAUTICAL RADIO STATION HSD-5 OPERATED BY AERONAUTICAL RADIO SIAM STATION HSD-5.

DATE OF PICTURE
May 1953

SOURCE OF PICTURE
25X1A

[redacted]

CLASSIFICATION
CONFIDENTIAL

CAPTIONED BY
FPR

FORM NO.
SEP 1948 60-53

#4

CAPTION REPORT

Approved For Release 1999/09/20 : CIA-RDP78-05867A000100350020-9

Approved For Release 1999/09/20 : CIA-RDP78-05867A000100350020-9

CIA PHOTO ACCESSION NO.: 153005

LOT NO.

AREA (ANS NO.) X

COUNTRY THAILAND

DATE 2-28-53

GEOGRAPHIC COORDINATES 13 45N 100 31E

PROVINCE

PLACE BANGKOK

TITLE POWER PLANT FOR THE AERONAUTICAL RADIO SIAM OPERATED RADIO STATION HSD-5. MILITARY BARRACKS, BACKGROUND.

MAP REFERENCE C

DATE OF PICTURE MAY 1953

SOURCE OF PICTURE 25X1A [redacted]

CLASSIFICATION CONFIDENTIAL

CAPTIONED BY FPR

FORM NO. SEP 1948 60-53

VERIFIED BY #5

CAPTION REPORT

Approved For Release 1999/09/20 : CIA-RDP78-05867A000100350020-9

Approved For Release 1999/09/20 : CIA-RDP78-05867A000100350020-9

PHOTO ACCESSION NO.
153006

LOT NO.
H-115

AREA (ANS NO.)
SE

DATE
2-28-55

GEOGRAPHIC COORDINATES
13 45N 100 31E

PROVINCE

PLACE
BANGKOK

TITLE
AERONAUTICAL RADIO SIAM [OPERATED RADIO] STATION HSD-5.

MAP REFERENCE
C

DATE OF PICTURE
May 1953

SOURCE OF PICTURE
25X1A

[redacted]

CLASSIFICATION
CONFIDENTIAL

CAPTIONED BY
FPR

#6

FORM NO. 60-53
SEP 1948

Approved For Release 1999/09/20 : CIA-RDP78-05867A000100350020-9

CAPTION REPORT

Approved For Release 1999/09/20 : CIA-RDP78-05867A000100350020-9

PHOTO ACCESSION NO. 153007

LOT NO. N-115

AREA (ARS NO.) SE

COUNTRY THAILAND

DATE 2-28-55

GEOGRAPHIC COORDINATES 13 45N 100 31E

PROVINCE

PLACE BANGKOK

TITLE AERONAUTICAL RADIO SIAM [OPERATED RADIO] STATION HSD-5.

MAP REFERENCE C

DATE OF PICTURE May 1953

SOURCE OF PICTURE 25X1A [redacted]

CLASSIFICATION CONFIDENTIAL

CAPTIONED BY FPR

VERIFIED BY

FORM NO. 60-53 SEP 1948

CAPTION REPORT

Approved For Release 1999/09/20 : CIA-RDP78-05867A000100350020-9

Approved For Release 1999/09/20 : CIA-RDP78-05867A000100350020-9

CIA (PHOTO ACCESSION NO.)
153008

LOT NO.
N 115

AREA (ANS NO.)
X

THAILAND

DATE
2-28-55

GEOGRAPHIC COORDINATES
13 45N 100 31E

PROVINCE

PLACE
BANGKOK

TITLE
AERONAUTICAL RADIO SIAM [OPERATED RADIO STATION HSD-5. AIR TRAFFIC CONTROL POSITION.

MAP REFERENCE
C

DATE OF PICTURE
MAY 1953

SOURCE OF PICTURE
25X1A

[redacted]

CLASSIFICATION
CONFIDENTIAL

CAPTIONED BY
FPR

#9

FORM NO.
SEP 1948 60-53

CAPTION REPORT

Approved For Release 1999/09/20 : CIA-RDP78-05867A000100350020-9

Approved For Release 1999/09/20 : CIA-RDP78-05867A000100350020-9

CIA PHOTO ACCESSION NO.: 153003

LOT NO.: M-115

DATE: 2-28-57

AREA: SE ASIA

COUNTRY: THAILAND

PROVINCE:

PLACE: RAT BURI

GEOGRAPHIC COORDINATES: 13 32N 99 48E

MAP REFERENCE: C

TITLE: CHULALONGKORN RAILROAD AND HIGHWAY BRIDGE ACROSS MAE NAM MAE KLUANG (RIVER).

DATE OF PICTURE: Aug. 1953

SOURCE OF PICTURE: 25X1A [redacted]

CLASSIFICATION: CONFIDENTIAL

CAPTIONED BY: FPR

#11

FORM NO. SEP 19[illegible]

CAPTION REPORT

Approved For Release 1999/09/20 : CIA-RDP78-05867A000100350020-9

Approved For Release 1999/09/20 : CIA-RDP78-05867A000100350020-9

CIA PHOTO ACCESSION NO.
153013

LOT NO.

AREA (ARMS, NAVY)

COUNTRY
THAILAND

PROVINCE

DATE
2-26-53

GEOGRAPHIC COORDINATES
13 32N 99 48E

PLACE
KAT BURI

TITLE
CHULALONGKORN RAILROAD AND HIGHWAY BRIDGE ACROSS MAE NAM MAE KLUANG (RIVER). LOOKING DOWNSTREAM. ARMY CAMP AT LEFT (JUST OUT OF PICTURE).

MAP REFERENCE
C

DATE OF PICTURE
Aug. 1953

SOURCE OF PICTURE
25X1A

[redacted]

CLASSIFICATION
CONFIDENTIAL

CAPTIONED BY
FPR

#12

FORM NO.
SEP 194

REPLACES

Approved For Release 1999/09/20 : CIA-RDP78-05867A000100350020-9

CAPTION REPORT

Approved For Release 1999/09/20 : CIA-RDP78-05867A000100350020-9

CIA PHOTO ACCESSION NO.: 153071

LOT NO.: H-UE

DATE: 2-28-55

AREA: 5L

COUNTRY: THAILAND

PROVINCE:

PLACE: RAT BURI

GEOGRAPHIC COORDINATES: 13 32N 99 48E

MAP REFERENCE: C

TITLE: Mountainous area Mae Nam Mae Kwang (River).

DATE OF PICTURE: 1953

SOURCE OF PICTURE: 25X1A [redacted]

CLASSIFICATION: CONFIDENTIAL

CAPTIONED BY: FPR

#13

VERIFIED BY:

FORM NO. SEP 1948 IPD 53

CAPTION REPORT

Approved For Release 1999/09/20 : CIA-RDP78-05867A000100350020-9

Approved For Release 1999/09/20 : CIA-RDP78-05867A000100350020-9

AREA (ARMS NO.) 5L | LOT NO. H-115 | DATE 2-20-53

COUNTRY THAILAND

GEOGRAPHIC COORDINATES 13 45N 100 31E | MAP REFERENCE C | PLACE BANGKOK

TITLE AERONAUTICAL RADIO SIAM [OPERATED RADIO] STATION HSD-5.

DATE OF PICTURE May 1953 | SOURCE OF PICTURE 25X1A [redacted]

CLASSIFICATION CONFIDENTIAL

CAPTIONED BY FPR

FORM NO. SEP 1948 60-53 | VERIFIED BY #16

Approved For Release 1999/09/20 : CIA-RDP78-05867A000100350020-9

ION REPORT

Approved For Release 1999/09/20 : CIA-RDP78-05867A000100350020-9

CIA (PHOTO ACCESSION NO.)
153014

LOT NO.
M-13

DATE
2-28-53

AREA (ARS, NO.)
SE

COUNTRY
THAILAND

PROVINCE

PLACE
BANGKOK

GEOGRAPHIC COORDINATES
13 45N 100 31E

MAP REFERENCE
C

TITLE
CHULALONGKORN UNIVERSITY.

DATE OF PICTURE
1953

SOURCE OF PICTURE
25X1A

[redacted]

CLASSIFICATION
CONFIDENTIAL

CAPTIONED BY
FPR

VERIFIED BY
#17

FORM NO. 60-53
SEP 194

CAPTION REPORT

Approved For Release 1999/09/20 : CIA-RDP78-05867A000100350020-9

Approved For Release 1999/09/20 : CIA-RDP78-05867A000100350020-9

153015

AREA (LAND NO.)
3

LOT NO.
ii-115

COUNTRY
THAILAND

DATE
2-28-57

GEOGRAPHIC COORDINATES
1345N 100 31E

PROVINCE

PLACE
BANGKOK

TITLE
CANAL IN MIDGROUND.

MAP REFERENCE
C

DATE OF PICTURE
1953

SOURCE OF PICTURE
25X1A

[redacted]

CLASSIFICATION
CONFIDENTIAL

CAPTIONED BY
FPR

FORM NO.
SEP 1948 60-53

VERIFIED BY

#18

CAPTION REPORT

Approved For Release 1999/09/20 : CIA-RDP78-05867A000100350020-9

Approved For Release 1999/09/20 : CIA-RDP78-05867A000100350020-9

CIA (PHOTO ACCESSION NO.)
153016

LOT NO.
K-115

DATE
2-20-57

AREA (ANS NO.)
5

THAILAND

PROVINCE

PLACE
BANGKOK

GEOGRAPHIC COORDINATES
13 45N 100 31E

MAP REFERENCE
C

TITLE
PUBLICITY BUREAU RADIO STATION.
TRANSMITTER BUILDING OF THE

DATE OF PICTURE
1952

SOURCE OF PICTURE
25X1A

[redacted]

CLASSIFICATION
CONFIDENTIAL

CAPTIONED BY
FPR

#21

FORM NO. 60-53
SEP 1948

VERIFIED BY

Approved For Release 1999/09/20 : CIA-RDP78-05867A000100350020-9

CAPTION REPORT

PHOTO ACCESSION NO.
153017

LOT NO.
U-1015

Approved For Release 1999/09/20 : CIA-RDP78-05867A000100350020-9

AREA (ARMS NO.)
FE

COUNTRY
THAILAND

PROVINCE

DATE
2-28-55

GEOGRAPHIC COORDINATES
13 45N 100 31E

MAP REFERENCE
C

PLACE
BANGKOK

TITLE
TRANSMITTER OF THE PUBLICITY BUREAU RADIO STATION.

DATE OF PICTURE
1952

SOURCE OF PICTURE
25X1A

[redacted]

CLASSIFICATION
CONFIDENTIAL

CAPTIONED BY
FBR

#37

FORM NO. 60-53
SEP 1948

Approved For Release 1999/09/20 : CIA-RDP78-05867A000100350020-9

CAPTION REPORT

Approved For Release 1999/09/20 : CIA-RDP78-05867A000100350020-9

ACCESSION NO. 153018

LOT NO. M-115

AREA (ANS NO.) 5

COUNTRY THAILAND

DATE 2-28-57

GEOGRAPHIC COORDINATES 13 45N 100 31E

PROVINCE

PLACE BANGKOK

TITLE BASE OF EAST ANTENNA TOWER OF THE AERONAUTICAL RADIO SIAM [OPERATED RADIO STATION TRANSMITTER. THAI AIR FORCE BAND BUILDING IN BACKGROUND.

MAP REFERENCE C

DATE OF PICTURE 1952

SOURCE OF PICTURE 25X1A [redacted]

CLASSIFICATION CONFIDENTIAL

CAPTIONED BY FBR

VERIFIED BY

FORM NO. SEP 1948 60-53

CAPTION REPORT

Approved For Release 1999/09/20 : CIA-RDP78-05867A000100350020-9

Approved For Release 1999/09/20 : CIA-RDP78-05867A000100350020-9

SESSION NO. 1

AREA (ARMS NO.) 5A

153019

LOT NO. M-115

COUNTRY THAILAND

DATE 2-28-55

GEOGRAPHIC COORDINATES 13 45N 100 31E

PROVINCE

PLACE BANGKOK

TITLE TASS, RUSSIAN NEWS AGENCY WAS LOCATED IN HOUSE AT RIGHT UNDER TREE. FROM TRANSMITTER OF AERONAUTICAL RADIO SIAM [OPERATED RADIO] STATION HSD-5.

MAP REFERENCE C

DATE OF PICTURE 1953

SOURCE OF PICTURE 25X1A [redacted]

CLASSIFICATION CONFIDENTIAL

CAPTIONED BY FBR

FORM NO. SEP 1948 60-53

TYPED BY

Approved For Release 1999/09/20 : CIA-RDP78-05867A000100350020-9

CAPTION REPORT

Approved For Release 1999/09/20 : CIA-RDP78-05867A000100350020-9

ACCESSION NO. 153020

LOT NO. H-115

AREA (ARMS NO.) 5

COUNTRY THAILAND

DATE 2-28-55

GEOGRAPHIC COORDINATES 1345N 100 31E

PROVINCE

CITY BANGKOK

TITLE AERONAUTICAL RADIO SIAM [redacted] STATION

MAP REFERENCE C

HSD-5. EAST ANTENNA TOWER, LEFT. RECEIVER BUILDING AT RIGHT.

DATE OF PICTURE 1953

SOURCE OF PICTURE 25X1A [redacted]

CLASSIFICATION CONFIDENTIAL

CAPTIONED BY FBR

FORM NO. SEP 1948 60-53

VERIFIED BY

#27

CAPTION REPORT

Approved For Release 1999/09/20 : CIA-RDP78-05867A000100350020-9

Approved For Release 1999/09/20 : CIA-RDP78-05867A000100350020-9

PHOTO ACCESSION NO.: 153021

LOT NO.: 11615

AREA (ANS NO.): FE

GEOGRAPHIC COORDINATES: 13 45N 100 31E

COUNTRY: THAILAND

PROVINCE:

DATE: 2-28-55

PLACE: BANGKOK

TITLE: MAIN TRANSMITTER BUILDING OF THE AERONAUTICAL RADIO SIAM [OPERATED RADIO] STATION.

MAP REFERENCE: C

DATE OF PICTURE: 1953

SOURCE OF PICTURE: 25X1A [redacted]

CLASSIFICATION: CONFIDENTIAL

CAPTIONED BY: FPR

FORM NO. SEP 1948 60-53

VERIFIED BY:

#28

CAPTION REPORT

Approved For Release 1999/09/20 : CIA-RDP78-05867A000100350020-9

Approved For Release 1999/09/20 : CIA-RDP78-05867A000100350020-9

CIA (PHOTO ACCESSION NO.) 153922 | LOT NO. [illegible] | DATE [illegible]

AREA (AMS NO.) 51 | COUNTRY THAILAND | PROVINCE | PLACE

GEOGRAPHIC COORDINATES | MAP REFERENCE

TITLE ALONG HIGHWAY BETWEEN SAMUT PRAKAN (13 36N 100 36E) AND BAN BANG PO (PROBABLY - 13 31N 100 39E).

DATE OF PICTURE 1952 | SOURCE OF PICTURE 25X1A [redacted]

CLASSIFICATION CONFIDENTIAL

CAPTIONED BY FPR | VERIFIED BY

#31

Approved For Release 1999/09/20 : CIA-RDP78-05867A000100350020-9

FORM NO. 80-53 SEP 1948

CAPTION REPORT

Approved For Release 1999/09/20 : CIA-RDP78-05867A000100350020-9

CIA PHOTO ACCESSION NO. 152823 | LOT NO. [illegible] | DATE 2-28-53

AREA BRNS NO. 5L | COUNTRY THAILAND | PROVINCE | PLACE BAN HUA HIN

GEOGRAPHIC COORDINATES 1234N 9958E | MAP REFERENCE N15

TITLE
BEACH FOUR MILES SOUTH OF TOWN. LOOKING NORTH.

DATE OF PICTURE 1951 | SOURCE OF PICTURE 25X1A [redacted]

CLASSIFICATION CONFIDENTIAL

CAPTIONED BY FPR | VERIFIED BY | #32

Approved For Release 1999/09/20 : CIA-RDP78-05867A000100350020-9

FORM SEP 1948 60-53

CAPTION REPORT

Approved For Release 1999/09/20 : CIA-RDP78-05867A000100350020-9

CIA PHOTO ACCESSION NO.: 153024

LOT NO.: [illegible]

DATE: [illegible]

AREA (IPIS NO.): SL

COUNTRY: THAILAND

PROVINCE:

PLACE: BAN HUA HIN

GEOGRAPHIC COORDINATES: 12 34N 99 58E

MAP REFERENCE: N15

TITLE: BEACH FOUR MILES ~~NORTH~~ SOUTH OF TOWN. LOOKING NORTH.

DATE OF PICTURE: 1951

SOURCE OF PICTURE: 25X1A [redacted]

CLASSIFICATION: CONFIDENTIAL

CAPTIONED BY: FPR

#33

Approved For Release 1999/09/20 : CIA-RDP78-05867A000100350020-9

FORM NO. 80-53
SEP 1948

CAPTION REPORT

Approved For Release 1999/09/20 : CIA-RDP78-05867A000100350020-9

CIA PHOTO ACCESSION NO.
153025

LOT NO.

DATE
4-28-53

AREA ITEM NO.
51

COUNTRY
THAILAND

PROVINCE

PLACE
SAMUT PRAKAN

GEOGRAPHIC COORDINATES
13 36N 100 36E

MAP REFERENCE
NIS

TITLE
PHRA CHIDEE KLANG NAM TEMPLE.

DATE OF PICTURE
1953

SOURCE OF PICTURE
25X1A

[redacted]

CLASSIFICATION
CONFIDENTIAL

#34

CAPTIONED BY
FPR

VERIFIED BY

Approved For Release 1999/09/20 : CIA-RDP78-05867A000100350020-9

FORM
SEP 1948 60-53

CAPTION REPORT

Approved For Release 1999/09/20 : CIA-RDP78-05867A000100350020-9

CIA (PHOTO ACCESSION NO.) 153086 | LOT NO. [illegible] | DATE 2-23-53

AREA (AMS NO.) SL | COUNTRY THAILAND | PROVINCE | PLACE KO SAMET (ISLAND)

GEOGRAPHIC COORDINATES 12 33N 101 25E | MAP REFERENCE NJS

TITLE

DATE OF PICTURE 1952 | SOURCE OF PICTURE 25X1A [redacted]

CLASSIFICATION CONFIDENTIAL

CAPTIONED BY FPR | VERIFIED BY

Approved For Release 1999/09/20 : CIA-RDP78-05867A000100350020-9

FORM NO. 60-53
SEP 1948

CAPTION REPORT

Approved For Release 1999/09/20 : CIA-RDP78-05867A000100350020-9

CIA (PHOTO ACCESSION NO.)	LOT NO.	DATE
1580127		2-28-55

AREA (ARS NO.)	COUNTRY	PROVINCE	PLACE
5L	THAILAND		BANGKOK

GEOGRAPHIC COORDINATES	MAP REFERENCE
13 45N 100 31E	C FILE

TITLE
CANAL.

DATE OF PICTURE	SOURCE OF PICTURE
1952	25X1A

CLASSIFICATION
CONFIDENTIAL

#38

CAPTIONED BY
EPR

VERIFIED BY

Approved For Release 1999/09/20 : CIA-RDP78-05867A000100350020-9

FORM NO. 60-53
SEP 1948

CAPTION REPORT

Approved For Release 1999/09/20 : CIA-RDP78-05867A000100350020-9

CIA (PHOTO ACCESSION NO.) 153088 | LOT NO. [illegible] | DATE 2-28-59

AREA (MAP NO.) 5L | COUNTRY THAILAND | PROVINCE | PLACE BANGKOK

GEOGRAPHIC COORDINATES 13 45N 100 31E | MAP REFERENCE C FILE

TITLE Canal.

DATE OF PICTURE 1952 | SOURCE OF PICTURE 25X1A [redacted]

CLASSIFICATION CONFIDENTIAL

#39

CAPTIONED BY FPR | VERIFIED BY

FORM SEP 1948 60-53

CAPTION REPORT

Approved For Release 1999/09/20 : CIA-RDP78-05867A000100350020-9

Approved For Release 1999/09/20 : CIA-RDP78-05867A000100350020-9

CIA (PHOTO ACCESSION NO.)	LOT NO.	DATE
452029	4-115	2-26-55

AREA (ANS NO.)	COUNTRY	PROVINCE	PLACE
SL	THAILAND		PAK NAM PHO

GEOGRAPHIC COORDINATES: 15 42N 100 08E

MAP REFERENCE: N15 CC

TITLE: BOAT YARD.

DATE OF PICTURE: 1951

SOURCE OF PICTURE: 25X1A [redacted]

CLASSIFICATION: CONFIDENTIAL

CAPTIONED BY: FPR

VERIFIED BY:

#48

Approved For Release 1999/09/20 : CIA-RDP78-05867A000100350020-9

FORM NO. 60-53
SEP 1948

CAPTION REPORT

Approved For Release 1999/09/20 : CIA-RDP78-05867A000100350020-9

CIA (PHOTO ACCESSION NO.)	LOT NO.	DATE
15203)	U-115	2-28-55

AREA (ANS NO.)	COUNTRY	PROVINCE	PLACE
5L	THAILAND		PAK NAM PHO

GEOGRAPHIC COORDINATES	MAP REFERENCE
15 42N 100 08E	N15

TITLE

CONFLUENCE OF THE MAE NAM PING AND MAE NAM YOM RIVERS.

DATE OF PICTURE	SOURCE OF PICTURE
1951	25X1A [redacted]

CLASSIFICATION

CONFIDENTIAL

#47

CAPTIONED BY FPR

VERIFIED BY

Approved For Release 1999/09/20 : CIA-RDP78-05867A000100350020-9

FORM NO. 60-53
SEP 1948

CAPTION REPORT

Approved For Release 1999/09/20 : CIA-RDP78-05867A000100350020-9

CIA (PHOTO ACCESSION NO.)	LOT NO.	DATE
152031	M 615	[illegible]

AREA (AMS NO.)	COUNTRY	PROVINCE	PLACE
5L	THAILAND		PAK NAM PHO (NW)

GEOGRAPHIC COORDINATES	MAP REFERENCE
1542N 100 08E	N15

TITLE: PROBABLY [THE] MAE NAM CHAO PHRAYA RIVER.

DATE OF PICTURE	SOURCE OF PICTURE
1951	25X1A [redacted]

CLASSIFICATION: CONFIDENTIAL

CAPTIONED BY: FPR

#49

Approved For Release 1999/09/20 : CIA-RDP78-05867A000100350020-9

FORM NO. 60-53
SEP 1948

CAPTION REPORT

Approved For Release 1999/09/20 : CIA-RDP78-05867A000100350020-9

CIA (PHOTO ACCESSION NO.)	LOT NO.	DATE
153032	M-115	2-28-55

AREA (ARMS NO.)	COUNTRY	PROVINCE	PLACE
5L	THAILAND		PAK NAM PHO

GEOGRAPHIC COORDINATES	MAP REFERENCE
15 42N 100 08E	N15

TITLE

PROBABLY MAE NAM CHAO PHRAYA RIVER.
LOOKING DOWNSTREAM.

DATE OF PICTURE	SOURCE OF PICTURE
1951	25X1A [redacted]

CLASSIFICATION: CONFIDENTIAL

#50

CAPTIONED BY: FPR

Approved For Release 1999/09/20 : CIA-RDP78-05867A000100350020-9

FORM NO. 60-53
SEP 1948

CAPTION REPORT

Approved For Release 1999/09/20 : CIA-RDP78-05867A000100350020-9

CIA (PHOTO ACCESSION NO.)	LOT NO.	DATE
PL33033	M-205	8-A-51

AREA (TAMS NO.)	COUNTRY	PROVINCE	PLACE
5L	THAILAND		PAK NAM PHO

GEOGRAPHIC COORDINATES	MAP REFERENCE
1542N 100 08E	N15

TITLE
MAIN STREET.

DATE OF PICTURE	SOURCE OF PICTURE
1951	25X1A [redacted]

CLASSIFICATION
CONFIDENTIAL

#51

CAPTIONED BY
FPR

VERIFIED BY

Approved For Release 1999/09/20 : CIA-RDP78-05867A000100350020-9

FORM NO. 60-53
SEP 1948

CAPTION REPORT

Approved For Release 1999/09/20 : CIA-RDP78-05867A000100350020-9

CIA (PHOTO ACCESSION NO.)	LOT NO.	DATE
153036	W-115	2-28-55

AREA (ARS NO.)	COUNTRY	PROVINCE	PLACE
5L	THAILAND		Yan Nam Pho

GEOGRAPHIC COORDINATES	MAP REFERENCE
15 42N 100 08E	N15

TITLE

DATE OF PICTURE	SOURCE OF PICTURE
1951	25X1A [redacted]

CLASSIFICATION: CONFIDENTIAL

#52

CAPTIONED BY: FPB

VERIFIED BY

Approved For Release 1999/09/20 : CIA-RDP78-05867A000100350020-9

FORM NO. 80-53
SEP 1948

CAPTION REPORT

Approved For Release 1999/09/20 : CIA-RDP78-05867A000100350020-9

CIA (PHOTO ACCESSION NO.)	LOT NO.	DATE
150875	W205	7-2051

AREA (ANS NO.)	COUNTRY	PROVINCE	PLACE
5L	THAILAND		PAK NAM PHO

GEOGRAPHIC COORDINATES	MAP REFERENCE
1542N 100 08E	N15

TITLE
CANAL.

DATE OF PICTURE	SOURCE OF PICTURE
1951	25X1A [redacted]

CLASSIFICATION
CONFIDENTIAL

#53

CAPTIONED BY
FSD

VERIFIED BY

Approved For Release 1999/09/20 : CIA-RDP78-05867A000100350020-9

FORM NO. 86-53
SEP 1948

CAPTION REPORT

Approved For Release 1999/09/20 : CIA-RDP78-05867A000100350020-9

CIA (PHOTO ACCESSION NO.)	LOT NO.	DATE
153026	[illegible]	[illegible]

AREA (ANS NO.)	COUNTRY	PROVINCE	PLACE
5L	THAILAND		SAMUT SAKHON

GEOGRAPHIC COORDINATES	MAP REFERENCE
13 32N 100 17E	[redacted] N15

TITLE

NAKHON CHAI SI RIVER.
MOUTH OF

DATE OF PICTURE	SOURCE OF PICTURE
1953	25X1A [redacted]

CLASSIFICATION: CONFIDENTIAL

#54

CAPTIONED BY: [redacted]

VERIFIED BY:

Approved For Release 1999/09/20 : CIA-RDP78-05867A000100350020-9

FORM NO. 60-53
SEP 1948

CAPTION REPORT

Approved For Release 1999/09/20 : CIA-RDP78-05867A000100350020-9

CIA (PHOTO ACCESSION NO.)	LOT NO.	DATE
153027	W 115	3-28-55

AREA (ARS NO.)	COUNTRY	PROVINCE	PLACE
5L	THAILAND		SAMUT SAKHON

GEOGRAPHIC COORDINATES	MAP REFERENCE
13 32N 100 17E	NIS

TITLE

BEGINNING OF CANAL TO BANGKOK.

DATE OF PICTURE	SOURCE OF PICTURE
1953	25X1A [redacted]

CLASSIFICATION

CONFIDENTIAL

CAPTIONED BY

EPR

Approved For Release 1999/09/20 : CIA-RDP78-05867A000100350020-9

FORM NO. 60-53
SEP 1948

CAPTION REPORT

Approved For Release 1999/09/20 : CIA-RDP78-05867A000100350020-9

CIA (PHOTO ACCESSION NO.)	LOT NO.	DATE
158838	M-115	28-05

AREA (ARS NO.)	COUNTRY	PROVINCE	PLACE
5L	THAILAND		SAMUT SAKHON

GEOGRAPHIC COORDINATES	MAP REFERENCE
13 32N 100 17E	NIS

TITLE

NAKHON CHAI SI RIVER. BEGINNING OF CANAL TO BANGKOK IN LEFT BACKGROUND.

DATE OF PICTURE	SOURCE OF PICTURE
1953	25X1A

[redacted]

CLASSIFICATION	
CONFIDENTIAL	#97

CAPTIONED BY	VERIFIED BY
EBR	

Approved For Release 1999/09/20 : CIA-RDP78-05867A000100350020-9

FORM NO. 60-53
SEP 1948

CAPTION REPORT

Approved For Release 1999/09/20 : CIA-RDP78-05867A000100350020-9

CIA (PHOTO ACCESSION NO.)	LOT NO.	DATE
[illegible]	[illegible]	[illegible]

AREA (ARMS NO.)	COUNTRY	PROVINCE	PLACE
5L	THAILAND		BANGKOK

GEOGRAPHIC COORDINATES	MAP REFERENCE
13 45N 100 31E	C

TITLE

FROM [TOP OF] NORTH ANTENNA TOWER OF AERONAUTICAL RADIO SIAM [OPERATED RADIO] STATION HSD-5. Receiver Building, in CENTER, BACK FROM ROAD. NAVY BARRACKS AT LEFT.

DATE OF PICTURE	SOURCE OF PICTURE
	25X1A [redacted]

CLASSIFICATION: CONFIDENTIAL

#56

CAPTIONED BY: [illegible]

VERIFIED BY:

Approved For Release 1999/09/20 : CIA-RDP78-05867A000100350020-9

FORM NO. 60-53
SEP 1948

CAPTION REPORT

Approved For Release 1999/09/20 : CIA-RDP78-05867A000100350020-9

CIA (PHOTO ACCESSION NO.)	LOT NO.	DATE
153040		

AREA (ANS NO.)	COUNTRY	PROVINCE	PLACE
5L	THAILAND		BANGKOK

GEOGRAPHIC COORDINATES: 13 45N 100 31E

MAP REFERENCE: C

TITLE: FROM [TOP OF] NORTH ANTENNA TOWER OF AERONAUTICAL Radio SIAM [OPERATED RADIO] STATION HSD-5. RECEIVER BUILDING IN [illegible] RIGHT, BACK [illegible] FROM ROAD. NAVY BARRACKS IN CENTER.

DATE OF PICTURE	SOURCE OF PICTURE
~~1950~~ 1952	25X1A [redacted]

CLASSIFICATION: CONFIDENTIAL

#57

CAPTIONED BY	VERIFIED BY
FPR	

Approved For Release 1999/09/20 : CIA-RDP78-05867A000100350020-9

FORM NO. 60-53
SEP 1948

CAPTION REPORT

Approved For Release 1999/09/20 : CIA-RDP78-05867A000100350020-9

CIA PHOTO ACCESSION NO.	LOT NO.	DATE
[redacted]	[redacted]	[redacted]

AREA (ANS NO.)	COUNTRY	PROVINCE	PLACE
5L	THAILAND		BANGKOK

GEOGRAPHIC COORDINATES: 13 45N 100 31E

MAP REFERENCE: C

TITLE: FROM [TOP OF] NORTH ANTENNA TOWER OF AERONAUTICAL RADIO SIAM [OPERATED RADIO] STATION HSD-5. RECEIVER BUILDING AT LEFT, BACK FROM ROAD. AIR FORCE BAND BUILDING AT RIGHT.

DATE OF PICTURE	SOURCE OF PICTURE
1952	25X1A [redacted]

CLASSIFICATION: CONFIDENTIAL

#58

CAPTIONED BY	VERIFIED BY
FPR	

Approved For Release 1999/09/20 : CIA-RDP78-05867A000100350020-9

FORM NO. 60-53
SEP 1948

CAPTION REPORT

Approved For Release 1999/09/20 : CIA-RDP78-05867A000100350020-9

CIA (PHOTO ACCESSION NO.)	LOT NO.	DATE
3[illegible]	12015	[illegible]

AREA (ARMS NO.)	COUNTRY	PROVINCE	PLACE
5L	THAILAND		BANGKOK

GEOGRAPHIC COORDINATES	MAP REFERENCE
1345N 100 31E	C

TITLE

AERONAUTICAL RADIO SIAM [OPERATED RADIO STATION HSD-5 TRANSMITTER BUILDING.

DATE OF PICTURE	SOURCE OF PICTURE
1952	25X1A [redacted]

CLASSIFICATION: CONFIDENTIAL

#59

CAPTIONED BY: FPR

VERIFIED BY:

Approved For Release 1999/09/20 : CIA-RDP78-05867A000100350020-9

FORM NO. 60-53
SEP 1948

CAPTION REPORT

Approved For Release 1999/09/20 : CIA-RDP78-05867A000100350020-9

CIA (PHOTO ACCESSION NO.)	LOT NO.	DATE
153868	M-615	[redacted]

AREA (FANS NO.)	COUNTRY	PROVINCE	PLACE
SL	THAILAND		BANGKOK

GEOGRAPHIC COORDINATES: 13 45N 100 31E

MAP REFERENCE: C

TITLE: FROM ANTENNA TOWER OF AERONAUTICAL RADIO SIAM STATION HSD-5. THREE LARGE BUILDINGS IN CENTER ARE TOBACCO FACTORY.

DATE OF PICTURE	SOURCE OF PICTURE
1952	25X1A [redacted]

CLASSIFICATION: CONFIDENTIAL

#60

CAPTIONED BY: FPR

VERIFIED BY:

Approved For Release 1999/09/20 : CIA-RDP78-05867A000100350020-9

FORM NO. 60-53
SEP 1948

CAPTION REPORT

Approved For Release 1999/09/20 : CIA-RDP78-05867A000100350020-9

CIA (PHOTO ACCESSION NO.)	LOT NO.	DATE
[illegible]	[illegible]	[illegible]

AREA (ARMY NO.)	COUNTRY	PROVINCE	PLACE
SL	THAILAND		BANGKOK

GEOGRAPHIC COORDINATES	MAP REFERENCE
1345N 10031E	C

TITLE

FROM ANTENNA TOWER OF AERONAUTICAL RADIO SIAM STATION HSD-5. POLICE BARRACKS AT LEFT. LOOKING EAST.

DATE OF PICTURE	SOURCE OF PICTURE
1952	25X1A [redacted]

CLASSIFICATION: CONFIDENTIAL

#61

CAPTIONED BY: FPR

VERIFIED BY:

Approved For Release 1999/09/20 : CIA-RDP78-05867A000100350020-9

FORM NO. 60-53
SEP 1948

CAPTION REPORT

Approved For Release 1999/09/20 : CIA-RDP78-05867A000100350020-9

CIA (PHOTO ACCESSION NO.)	LOT NO.	DATE
153965	[illegible]	[illegible]

AREA (NAME NO.)	COUNTRY	PROVINCE	PLACE
SL	THAILAND		BANGKOK

GEOGRAPHIC COORDINATES	MAP REFERENCE
13 45N 100 31E	C

LOOKING NORTHEAST

A FROM ANTENNA TOWER OF AERONAUTICAL RADIO SIAM STATION HSD-5. POLICE BARRACKS IN FOREGROUND. MAKING NORTHEAST.

DATE OF PICTURE	SOURCE OF PICTURE
1952	25X1A [redacted]

CLASSIFICATION: CONFIDENTIAL

#62

CAPTIONED BY: FBR

VERIFIED BY:

Approved For Release 1999/09/20 : CIA-RDP78-05867A000100350020-9

FORM NO. 60-53
SEP 1948

CAPTION REPORT

Approved For Release 1999/09/20 : CIA-RDP78-05867A000100350020-9

CIA (PHOTO ACCESSION NO.)	LOT NO.	DATE
133646		

AREA (ANS NO.)	COUNTRY	PROVINCE	PLACE
SE	THAILAND		BANGKOK

GEOGRAPHIC COORDINATES	MAP REFERENCE
13 45N 100 31E	C FILE

TITLE

FROM ANTENNA TOWER OF AERONAUTICAL RADIO SIAM STATION HSD-5. LOOKING WEST

DATE OF PICTURE	SOURCE OF PICTURE
1952	25X1A [redacted]

CLASSIFICATION: CONFIDENTIAL

#64

CAPTIONED BY: FPD

VERIFIED BY:

Approved For Release 1999/09/20 : CIA-RDP78-05867A000100350020-9

FORM NO. 60-53
SEP 1948

CAPTION REPORT

Approved For Release 1999/09/20 : CIA-RDP78-05867A000100350020-9

CIA (PHOTO ACCESSION NO.)	LOT NO.	DATE
1528147	H-115	8-28-52

AREA (FAMS NO.)	COUNTRY	PROVINCE	PLACE
5L	THAILAND		BANGKOK

GEOGRAPHIC COORDINATES	MAP REFERENCE
1345 N 100 31E	C

TITLE

A FROM ANTENNA TOWER OF AERONAUTICAL RADIO SIAM STATION HSD-5. LOOKING SOUTHEAST.

DATE OF PICTURE	SOURCE OF PICTURE
1952	25X1A [redacted]

CLASSIFICATION

CONFIDENTIAL

#65

CAPTIONED BY

FPB

VERIFIED BY

Approved For Release 1999/09/20 : CIA-RDP78-05867A000100350020-9

FORM NO. 60-53
SEP 1948

CAPTION REPORT

Approved For Release 1999/09/20 : CIA-RDP78-05867A000100350020-9

CIA (PHOTO ACCESSION NO.)	LOT NO.	DATE
1598[illegible]	[illegible]	[illegible]

AREA (AMS NO.)	COUNTRY	PROVINCE	PLACE
SL	THAILAND		BANGKOK

GEOGRAPHIC COORDINATES	MAP REFERENCE
13 45N 100 31E	C

TITLE

1 FROM ANTENNA TOWER OF AERONAUTICAL RADIO SIAM STATION HSD-5. SHELL OIL COMPANY.

DATE OF PICTURE	SOURCE OF PICTURE
1953	25X1A [redacted]

CLASSIFICATION: CONFIDENTIAL

#67

CAPTIONED BY: FOR

VERIFIED BY:

Approved For Release 1999/09/20 : CIA-RDP78-05867A000100350020-9

FORM NO. 60-53
SEP 1944

CAPTION REPORT

Approved For Release 1999/09/20 : CIA-RDP78-05867A000100350020-9

CIA PHOTO ACCESSION NO.: 153049

LOT NO.: 20-119

AREA (UNCLAS): SE

COUNTRY: THAILAND

DATE: 2-28-53

GEOGRAPHIC COORDINATES: 13 45N 100 31E

PROVINCE:

PLACE: BANGKOK

TITLE: SHELL OIL COMPANY IN RIGHT FOREGROUND. KLONG TOI AIRPORT AND DOCKS IN LEFT BACKGROUND. FROM AERONAUTICAL RADIO SIAM STATION HSD-5. ANTENNA TOWER OF

MAP REFERENCE: C FILE

DATE OF PICTURE: 1953

SOURCE OF PICTURE: 25X1A [redacted]

CLASSIFICATION: CONFIDENTIAL

CAPTIONED BY: FPR

FORM NO. SEP [illegible]

#56

CAPTION REPORT

Approved For Release 1999/09/20 : CIA-RDP78-05867A000100350020-9

Approved For Release 1999/09/20 : CIA-RDP78-05867A000100350020-9

CIA (PHOTO ACCESSION NO.)	LOT NO.	DATE
L330350	[illegible]	2-28-57

AREA (AMS NO.)	COUNTRY	PROVINCE	PLACE
SL	THAILAND		BANGKOK

GEOGRAPHIC COORDINATES	MAP REFERENCE
13 45N 100 31E	C FILE

TITLE

[illegible] LIGHT-COLORED BUILDING IN CENTER IS NOODLE FACTORY. FROM AERONAUTICAL RADIO SIAM STATION HSD-5. ANTENNA TOWER OF

DATE OF PHOTO	SOURCE OF PHOTO
1953	25X1A [redacted]

CLASSIFICATION

CONFIDENTIAL

#69

CAPTIONED BY FIS VERIFIED BY

Approved For Release 1999/09/20 : CIA-RDP78-05867A000100350020-9

FORM NO. 60-53
SEP 1948

CAPTION REPORT

Approved For Release 1999/09/20 : CIA-RDP78-05867A000100350020-9

CIA (PHOTO ACCESSION NO.)	LOT NO.	DATE
153052	M-115	2-20-57

AREA (LAND OR WATER) X MAILED BANGKOK

GEOGRAPHIC COORDINATES 13 45N 100 31E

MAP REFERENCE C FILE

TITLE FROM ANTENNA TOWER OF AERONAUTICAL RADIO SIAM STATION HSD-5. LOOKING NORTHWEST.

DATE OF PICTURE	SOURCE OF PICTURE
1953	25X1A [redacted]

CLASSIFICATION CONFIDENTIAL

#71

CAPTIONED BY FPR

VERIFIED BY

FORM NO. SEP CAPTION REPORT

Approved For Release 1999/09/20 : CIA-RDP78-05867A000100350020-9